Nottinghamshire County Council

Employment Bulletin

A Monthly Analysis of Employment, Unemployment and Jobs

EB 6/12

May 2012

Unemployment according to the Government's preferred measure was 2.61 million in the three months to April 2012, down 51,000 on the previous three months but up 185,000 on the same period a year ago. The unemployment rate was 8.2%, down 0.2 from the previous three months but up 0.5 from a year earlier.

The unemployment rate for 16-24 year olds was 21.9% in the three months to April 2012, down 0.6 from the previous three months. There were 1,010,000 unemployed 16-24 year olds in the three months to April 2012, down 29,000 from the three months to January 2012.

The seasonally adjusted claimant figure for the United Kingdom increased by 8,100 last month to 1,599,300 and was up 96,300 over the year.

The number of people in employment aged 16 to 64 increased by 166,000 over the quarter to reach 29.28 million. Employment is up 42,000 on the year.

The number of people in full-time employment increased by 82,000 on the quarter to reach 21.32 million. Of this total, 13.60 million were men and 7.72 million were women.

The number of people working part-time increased by 83,000 to reach 7.97 million. Of this total, 2.11 million were men and 5.85 million were women.

The number of people employed in the public sector was 5.90 million in March 2012, down 39,000 from December 2011. The number of people employed in the private sector in March 2012 was 23.38 million, up 205,000 from December 2011.

Average total pay (including bonuses) was £467 per week in April 2012. In the three months to April 2012 total pay rose by 1.4% on a year earlier, up 0.5 from the three months to March.

Average regular pay (excluding bonuses) was

Key Facts

* ***Claimant count in Nottinghamshire falls by 543 over the month.***
* ***Jobless total now 31,683.***

* ***Claimant count rates in May (residence based);***
  United Kingdom 3.9%
  East Midlands 3.8%
  Nottinghamshire 4.4%
  County 3.5%
  City 6.5%

* ***LFS Unemployment in the United Kingdom 2,610,000 or 8.2% of the workforce.***

Figure 1: Unemployed Claimants in Nottinghamshire

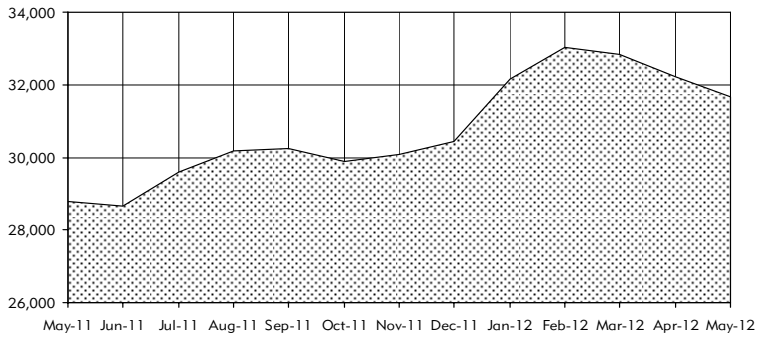

Please acknowledge the source when quoting from this bulletin

This bulletin is also available via our website at www.nottinghamshire.gov.uk/employmentbulletins

£441per week in April 2012. In the three months to April 2012 regular pay rose by 1.8% on a year earlier, up 0.2 from the three months to March.

There were 465,000 job vacancies in the three months to May 2012, up 1,000 from the three months to February 2012 and up 7,000 on a year earlier.

There were 1.8 vacancies per 100 employee jobs in the three months to May 2012, virtually unchanged on both the previous quarter and the year.

In the three months to April 2012, 155,000 people became redundant in the three months prior to their Labour Force Survey interview. This is down 18,000 from the previous three months but up 39,000 on the year. The redundancy rate was 6.2 per 1,000 employees, down 0.7 from the previous three months but up 1.6 from a year earlier.

The unadjusted claimant figure for the United Kingdom has decreased by 26,141 over the month to 1,590,708. The proportion unemployed calculated on the residence base now stands at 3.9% of the population aged 16-64.

The number of claimants in Nottinghamshire decreased by 543 between April and May 2012. The total of 31,683 is 2,894 more than it was a year ago (see figure 1).

The proportion unemployed in Nottinghamshire is now 4.4%. This is higher than the East Midlands (3.8%) and the United Kingdom (3.9%).

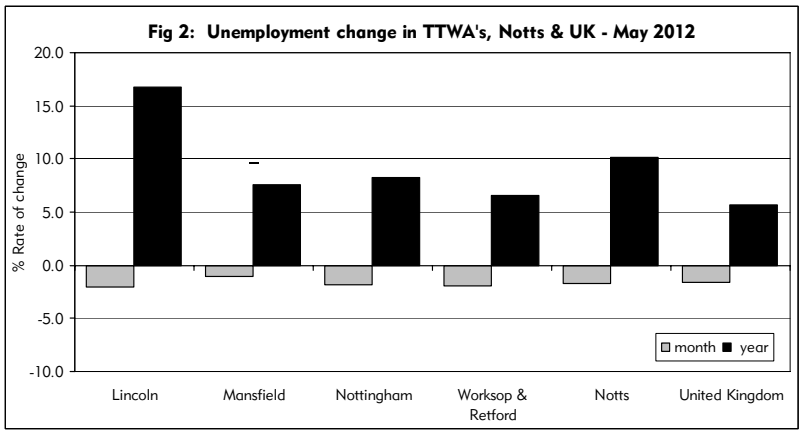

Between April and May 2012, unemployment decreased in all of the four Travel To Work Areas in the County (figure 2). Lincoln experienced the largest decrease, with a rate of change of -2.0%, followed by Worksop & Retford with -1.9%, Nottingham with -1.8% and Mansfield -1.0%.

Compared with May 2011, all of the four TTWA's in the County have increased numbers of claimants. The largest changes have been in Lincoln with a rate of change of 16.7% followed by Nottingham with 8.3%, Mansfield with 7.6% and Worksop & Retford with 6.6%.

Unemployment decreased in all of the seven Local Authority Districts in the County between April and May 2012. The largest changes were in Broxtowe which experienced a rate of change of -4.2%, Rushcliffe with -4.0% and Gedling with -3.1%.

Unemployment in the City of Nottingham decreased by 187 over the month resulting in a rate of change of -1.3%.

The rates of change have varied throughout the County over the year, from 3.4% in Rushcliffe to 20.3% in Newark & Sherwood. Nottingham City has changed by 9.7% over the year.

Unemployment decreased in all of the eight Parliamentary Constituencies in the County during May. Broxtowe and Rushcliffe recorded the largest decreases, both experiencing a rate of change of -4.0%. Over the month Nottingham East has changed by -1.0%, Nottingham North by -1.3% and Nottingham South by -1.7%.

All Parliamentary

Table 1: Claimant Count, May 2012

Area	No.of Claimants			Change over		Claimant Count Rate		
	Male	Female	Total	Month	Year	Male	Female	Total
UK seasonally adjusted	1,078,600	520,700	1,599,300	8,100	96,300	5.3	2.6	4.0
United Kingdom	1,076,039	514,669	1,590,708	-26,141	85,795	5.3	2.6	3.9
East Midlands	74,889	35,946	110,835	-1,865	9,442	5.2	2.5	3.8
Notts County (a)	11,752	5,604	17,356	-356	1,629	4.7	2.2	3.5
Nottm City (b)	10,020	4,307	14,327	-187	1,265	8.9	4.0	6.5
Nottinghamshire (a+b)	21,772	9,911	31,683	-543	2,894	6.0	2.8	4.4

The rates shown in tables 1-4 are supplied by ONS. They are calculated by expressing the claimant count figures as a proportion of the resident population aged 16-64 derived from the latest mid-year population figures.

Constituencies in the County have increased numbers of claimants compared with the same period last year. Newark and Mansfield have the largest increases experiencing rates of change of 16.1% and 14.0% respectively. The three Nottingham Constituencies have rates of change of 13.8% in Nottingham East, 5.9% in Nottingham North and 9.0% in Nottingham South.

Table 2: Claimant Count by Travel To Work Areas in Nottinghamshire, May 2012

Travel To Work Area	No.of Claimants			Change over		Claimant Count Rate		
	Male	Female	Total	Month	Year	Male	Female	Total
Lincoln	5,288	2,408	7,696	-157	1,101	5.2	2.3	3.7
Mansfield	5,336	2,467	7,803	-76	552	5.8	2.6	4.2
Nottingham	17,476	7,901	25,377	-475	1,954	6.6	3.0	4.8
Worksop & Retford	1,669	848	2,517	-48	155	4.4	2.3	3.4

Proportions for Travel To Work Areas are calculated using the mid-2009 resident 16-64 population.

Table 3: Claimant Count by Local Authority Districts in Nottinghamshire, May 2012

District	No.of Claimants			Change over		Claimant Count Rate		
	Male	Female	Total	Month	Year	Male	Female	Total
Ashfield	2,301	1,155	3,456	-14	370	6.2	3.1	4.6
Bassetlaw	1,547	802	2,349	-42	148	4.3	2.3	3.3
Broxtowe	1,626	775	2,401	-106	170	4.3	2.1	3.2
Gedling	1,787	816	2,603	-83	156	5.0	2.2	3.6
Mansfield	2,146	894	3,040	-4	388	6.8	2.8	4.8
Newark & Sherwood	1,404	672	2,076	-47	350	4.0	1.9	2.9
*Nottingham**	*10,020*	*4,307*	*14,327*	*-187*	*1,265*	*8.9*	*4.0*	*6.5*
Rushcliffe	941	490	1,431	-60	47	2.6	1.4	2.0

*Figures relating to the Unitary Authority of Nottingham City in tables 3 & 4 are shown in italics.

Table 4: Claimant Count by Parliamentary Constituencies in Nottinghamshire, May 2012

Constituency	No.of Claimants			Change over		Claimant Count Rate		
	Male	Female	Total	Month	Year	Male	Female	Total
Ashfield	1,886	950	2,836	-47	267	6.0	2.9	4.4
Bassetlaw	1,378	676	2,054	-9	233	4.6	2.3	3.5
Broxtowe	1,355	636	1,991	-82	139	4.1	2.0	3.0
Gedling	1,473	684	2,157	-61	96	5.2	2.3	3.7
Mansfield	1,893	804	2,697	-16	331	6.7	2.8	4.7
Newark	1,258	610	1,868	-73	259	4.1	2.0	3.0
Nottingham East	*3,884*	*1,679*	*5,563*	*-55*	*675*	*11.2*	*5.2*	*8.4*
Nottingham North	*3,365*	*1,616*	*4,981*	*-68*	*277*	*11.9*	*5.4*	*8.6*
Nottingham South	*2,771*	*1,012*	*3,783*	*-64*	*313*	*6.5*	*2.7*	*4.7*
Rushcliffe	941	490	1,431	-60	47	2.7	1.4	2.0
Sherwood	1,574	761	2,335	-10	258	4.9	2.4	3.7

Proportions for Parliamentary Constituencies are calculated using the mid-2009 resident 16-64 age population.

**** PERSONS ** NOTTINGHAMSHIRE WARD UNEMPLOYMENT ESTIMATES - MAY 2012**

WARD RATES RANKED IN DESCENDING ORDER

DISTRICT	WARD	NUMBER	EST. %
Mansfield	Ravensdale	281	9.9
Mansfield	Lindhurst	190	7.5
Mansfield	Portland	224	7.2
Bassetlaw	Worksop South East	357	7.1
Mansfield	Ladybrook	201	6.8
Gedling	Killisick	108	6.7
Newark & Sherwood	Devon	194	6.6
Ashfield	Hucknall East	320	6.5
Gedling	Daybrook	191	6.0
Mansfield	Oak Tree	247	5.9
Ashfield	Sutton in Ashfield East	451	5.8
Broxtowe	Eastwood South	345	5.8
Ashfield	Kirkby in Ashfield East	244	5.8
Newark & Sherwood	Castle	241	5.8
Mansfield	Cumberlands	145	5.6
Ashfield	Hucknall Central	238	5.5
Mansfield	Robin Hood	219	5.5
Gedling	Netherfield and Colwick	274	5.4
Mansfield	Birklands	178	5.4
Broxtowe	Stapleford North	162	5.4
Gedling	Valley	149	5.4
Bassetlaw	Langold	84	5.2
Gedling	Newstead	75	5.2
Ashfield	Sutton in Ashfield Central	369	5.1
Newark & Sherwood	Magnus	152	5.1
Gedling	Bonington	224	4.9
Ashfield	Kirkby in Ashfield West	218	4.9
Mansfield	Eakring	202	4.8
Newark & Sherwood	Boughton	145	4.8
Mansfield	Forest Town East	142	4.8
Broxtowe	Chilwell West	232	4.7
Bassetlaw	East Retford South	125	4.7
Ashfield	Hucknall West	286	4.6
Ashfield	Hucknall North	199	4.5
Ashfield	Sutton in Ashfield North	302	4.4
Newark & Sherwood	Bridge	162	4.4
Mansfield	Priory	131	4.4
Mansfield	Pleasley Hill	112	4.4
Gedling	Carlton Hill	200	4.3
Bassetlaw	East Retford East	182	4.3
Gedling	Carlton	191	4.2
Broxtowe	Beeston Rylands	172	4.2
Mansfield	Meden	165	4.2
Newark & Sherwood	Clipstone	124	4.2
Mansfield	Sherwood	111	4.2
Mansfield	Broomhill	100	4.1
Gedling	St Marys	167	4.0
Gedling	Phoenix	136	4.0
Bassetlaw	Worksop North West	202	3.9
Broxtowe	Stapleford South West	145	3.9
Ashfield	Sutton in Ashfield West	280	3.8
Rushcliffe	Cotgrave	184	3.8
Bassetlaw	Harworth	178	3.8

**** PERSONS ** NOTTINGHAMSHIRE WARD UNEMPLOYMENT ESTIMATES - MAY 2012**

WARD RATES RANKED IN DESCENDING ORDER

DISTRICT	WARD	NUMBER	EST. %
Ashfield	Selston	158	3.7
Bassetlaw	Carlton	130	3.7
Ashfield	Jacksdale	77	3.7
Broxtowe	Beeston North	169	3.6
Bassetlaw	Worksop East	143	3.6
Gedling	St James	91	3.6
Broxtowe	Stapleford South East	111	3.5
Bassetlaw	East Retford West	107	3.5
Broxtowe	Cossall and Kimberley	152	3.4
Newark & Sherwood	Ollerton	141	3.4
Ashfield	Woodhouse	146	3.3
Broxtowe	Brinsley	50	3.3
Bassetlaw	East Retford North	115	3.2
Newark & Sherwood	Blidworth	92	3.2
Rushcliffe	Edwalton Village	70	3.2
Broxtowe	Awsworth	50	3.2
Rushcliffe	Trent Bridge	118	3.1
Bassetlaw	Ranskill	44	3.1
Gedling	Bestwood Village	36	3.1
Gedling	Porchester	140	3.0
Gedling	Calverton	133	3.0
Ashfield	Kirkby in Ashfield Central	129	3.0
Bassetlaw	Worksop North East	117	3.0
Newark & Sherwood	Rainworth	95	2.9
Newark & Sherwood	Bilsthorpe	94	2.9
Gedling	Kingswell	90	2.8
Rushcliffe	Bingham West	89	2.8
Mansfield	Grange Farm	81	2.8
Newark & Sherwood	Balderton West	80	2.8
Bassetlaw	Sturton	38	2.8
Mansfield	Leeming	114	2.7
Rushcliffe	Trent	73	2.7
Bassetlaw	Misterton	40	2.7
Bassetlaw	Beckingham	34	2.7
Newark & Sherwood	Beacon	103	2.6
Broxtowe	Chilwell East	84	2.6
Mansfield	Forest Town West	111	2.5
Gedling	Gedling	104	2.5
Broxtowe	Nuthall West and Greasley (Watnall)	79	2.5
Rushcliffe	Keyworth South	77	2.5
Bassetlaw	Tuxford and Trent	68	2.5
Bassetlaw	Clayworth	29	2.5
Broxtowe	Beeston Central	103	2.4
Broxtowe	Trowell	38	2.4
Broxtowe	Toton and Chilwell Meadows	123	2.3
Rushcliffe	Ruddington	106	2.3
Gedling	Mapperley Plains	103	2.3
Broxtowe	Nuthall East and Strelley	80	2.3
Newark & Sherwood	Edwinstowe	74	2.3
Bassetlaw	Worksop South	95	2.2
Bassetlaw	Worksop North	126	2.1
Broxtowe	Beeston West	84	2.1
Rushcliffe	Lady Bay	74	2.1

**** PERSONS ** NOTTINGHAMSHIRE WARD UNEMPLOYMENT ESTIMATES - MAY 2012**

WARD RATES RANKED IN DESCENDING ORDER

DISTRICT	WARD	NUMBER	EST. %
Newark & Sherwood	Balderton North	69	2.1
Rushcliffe	Lutterell	50	2.1
Broxtowe	Eastwood North and Greasley (Beauvale)	43	2.1
Ashfield	Underwood	39	2.1
Broxtowe	Attenborough	30	2.1
Bassetlaw	Welbeck	28	2.0
Gedling	Woodthorpe	81	1.9
Broxtowe	Greasley (Giltbrook and Newthorpe)	74	1.8
Rushcliffe	Gamston	70	1.8
Newark & Sherwood	Farndon	65	1.8
Rushcliffe	Bingham East	52	1.8
Gedling	Burton Joyce and Stoke Bardolph	37	1.8
Bassetlaw	Blyth	24	1.8
Rushcliffe	Oak	23	1.8
Mansfield	Berry Hill	86	1.7
Broxtowe	Bramcote	75	1.7
Bassetlaw	Everton	25	1.7
Rushcliffe	Leake	61	1.6
Rushcliffe	Abbey	50	1.6
Rushcliffe	Manvers	38	1.6
Newark & Sherwood	Winthorpe	25	1.6
Gedling	Woodborough	19	1.6
Rushcliffe	Melton	49	1.5
Rushcliffe	Wiverton	38	1.5
Bassetlaw	Rampton	23	1.5
Gedling	Lambley	19	1.5
Rushcliffe	Compton Acres	52	1.4
Newark & Sherwood	Farnsfield	41	1.4
Rushcliffe	Musters	40	1.4
Newark & Sherwood	Collingham and Meering	36	1.4
Rushcliffe	Gotham	19	1.4
Newark & Sherwood	Southwell North	18	1.4
Rushcliffe	Wolds	17	1.3
Rushcliffe	Nevile	16	1.3
Gedling	Ravenshead	35	1.1
Newark & Sherwood	Southwell West	19	1.1
Bassetlaw	East Markham	17	1.1
Newark & Sherwood	Southwell East	13	1.1
Rushcliffe	Keyworth North	9	1.1
Newark & Sherwood	Lowdham	37	1.0
Newark & Sherwood	Muskham	17	1.0
Newark & Sherwood	Sutton-on-Trent	17	1.0
Rushcliffe	Stanford	15	0.9
Newark & Sherwood	Trent	13	0.9
Rushcliffe	Tollerton	10	0.9
Bassetlaw	Sutton	18	0.8
Rushcliffe	Thoroton	9	0.7
Rushcliffe	Cranmer	11	0.6
Rushcliffe	Soar Valley	11	0.6
Newark & Sherwood	Caunton	9	0.6

**** PERSONS ** NOTTINGHAMSHIRE WARD UNEMPLOYMENT ESTIMATES - MAY 2012**

WARD RATES RANKED IN DESCENDING ORDER

DISTRICT	WARD	NUMBER	EST. %
Nottingham	*Aspley*	*1,222*	*10.8*
Nottingham	*Bulwell*	*1,060*	*9.7*
Nottingham	*St Ann's*	*1,264*	*9.2*
Nottingham	*Bestwood*	*1,036*	*9.1*
Nottingham	*Dales*	*899*	*7.7*
Nottingham	*Bilborough*	*804*	*7.7*
Nottingham	*Berridge*	*1,093*	*7.5*
Nottingham	*Bridge*	*770*	*7.3*
Nottingham	*Arboretum*	*851*	*7.2*
Nottingham	*Mapperley*	*765*	*6.9*
Nottingham	*Basford*	*746*	*6.7*
Nottingham	*Clifton South*	*526*	*6.0*
Nottingham	*Sherwood*	*613*	*5.7*
Nottingham	*Bulwell Forest*	*466*	*5.1*
Nottingham	*Leen Valley*	*349*	*5.0*
Nottingham	*Clifton North*	*409*	*4.6*
Nottingham	*Radford and Park*	*793*	*4.2*
Nottingham	*Wollaton West*	*244*	*2.7*
Nottingham	*Dunkirk and Lenton*	*271*	*2.5*
Nottingham	*Wollaton East and Lenton Abbey*	*146*	*1.5*

New Disclosure Control Procedures with JSA Claimant Count Data

A new disclosure control procedure has been introduced with JSA claimant count data on NOMIS with effect from 15th November. The procedure follows an interim review of the confidentiality of JSA claimant count data, and is required for compliance with the National Statistics Code of Practice for Data Access and Confidentiality. This is an interim measure pending a thorough assessment of the risk to the confidentiality of claimant count data early next year.

The procedure is the primary suppression of any cell count of 1 or 2, which is instead denoted by the symbol '#'. A true value of zero continues to be shown as 0.

Unemployment Rates in Nottinghamshire Wards
May 2012

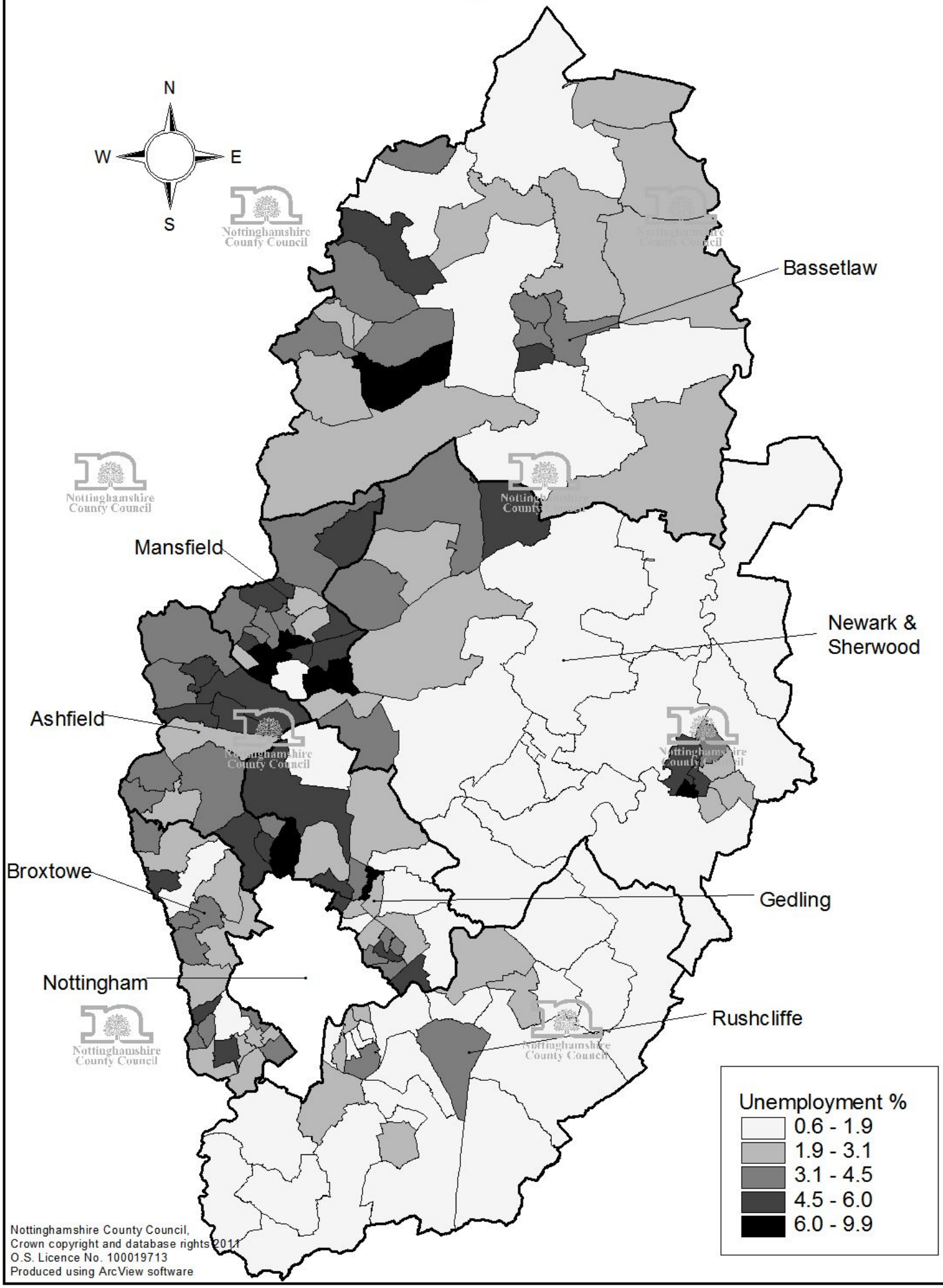

Nottinghamshire County Council,
Crown copyright and database rights 2011
O.S. Licence No. 100019713
Produced using ArcView software

NOTTINGHAMSHIRE 2001 CENSUS WARD BOUNDARIES

GREATER NOTTINGHAM

MANSFIELD DISTRICT

Nottinghamshire County Council
Crown copyright and database rights 2011
O.S. Licence No. 100019713
Produced using ArcView software

ASHFIELD DISTRICT

UBFR	Hucknall Central
UBFS	Hucknall East
UBFT	Hucknall North
UBFU	Hucknall West
UBFW	Jacksdale
UBFX	Kirkby in Ashfield Central
UBFY	Kirkby in Ashfield East
UBFZ	Kirkby in Ashfield West
UBGA	Selston
UBGB	Sutton in Ashfield Central
UBGC	Sutton in Ashfield East
UBGD	Sutton in Ashfield North
UBGE	Sutton in Ashfield West
UBGF	Underwood
UBGG	Woodhouse

BASSETLAW DISTRICT

UCGE	Beckingham
UCGF	Blyth
UCGG	Carlton
UCGH	Clayworth
UCGJ	East Markham
UCGK	East Retford East
UCGL	East Retford North
UCGM	East Retford South
UCGN	East Retford West
UCGP	Everton
UCGQ	Harworth
UCGR	Langold
UCGS	Misterton
UCGT	Rampton
UCGU	Ranskill
UCGW	Sturton
UCGX	Sutton
UCGY	Tuxford & Trent
UCGZ	Welback
UCHA	Worksop East
UCHB	Worksop North
UCHC	Worksop North East
UCHD	Worksop North West
UCHE	Worksop South
UCHF	Worksop South East

BROXTOWE BOROUGH

UDFY	Attenborough
UDFZ	Awsworth
UDGA	Beeston Central
UDGB	Beeston North
UDGC	Beeston Rylands
UDGD	Beeston West
UDGE	Bramcote
UDGF	Brinsley
UDGG	Chilwell East
UDGH	Chilwell West
UDGJ	Cossall & Kimberley
UDGK	Eastwood North & Greasley (Beauvale)
UDGL	Eastwood South
UDGM	Greasley (Giltbrook & Newthorpe)
UDGN	Nuthall East & Strelley
UDGP	Nuthall West & Greasley (Watnall)
UDGQ	Stapleford North
UDGR	Stapleford South East
UDGS	Stapleford South West
UDGT	Toton & Chilwell Meadows
UDGU	Trowell

GEDLING BOROUGH

UEGB	Bestwood Village
UEGC	Bonington
UEGD	Burton Joyce & Stoke Bardolph
UEGE	Calverton
UEGF	Carlton
UEGG	Carlton Hill
UEGH	Daybrook
UEGJ	Gedling
UEGK	Killisick
UEGL	Kingswell
UEGM	Lambley
UEGN	Mapperley Plains
UEGP	Netherfield & Colwick
UEGQ	Newstead
UEGR	Phoenix
UEGS	Porchester
UEGT	Ravenshead
UEGU	St James
UEGW	St Marys
UEGX	Valley
UEGY	Woodborough
UEGZ	Woodthorpe

MANSFIELD DISTRICT

UFFU	Berry Hill
UFFW	Birklands
UFFX	Broomhill
UFFY	Cumberlands
UFFZ	Eakring
UFGA	Forest Town East
UFGB	Forest town West
UFGC	Grange Farm
UFGD	Ladybrook
UFGE	Leeming
UFGF	Lindhurst
UFGG	Meden
UFGH	Oak Tree
UFGJ	Pleasley Hill
UFGK	Portland
UFGL	Priory
UFGM	Ravensdale
UFGN	Robin Hood
UFGP	Sherwood

NEWARK & SHERWOOD DISTRICT

UGGH	Balderton North
UGGJ	Balderton West
UGGK	Beacon
UGGL	Bilsthorpe
UGGM	Blidworth
UGGN	Boughton
UGGP	Bridge
UGGQ	Castle
UGGR	Caunton
UGGS	Clipstone
UGGT	Collingham & Meering
UGGU	Devon
UGGW	Edwinstowe
UGGX	Farndon
UGGY	Farnsfield
UGGZ	Lowdham
UGHA	Magnus
UGHB	Muskham
UGHC	Ollerton
UGHD	Rainworth
UGHE	Southwell East
UGHF	Southwell North
UGHG	Southwell West
UGHH	Sutton on Trent
UGHJ	Trent
UGHK	Winthorpe

NOTTINGHAM CITY

FYNE	Arboretum
FYNF	Apsley
FYNG	Basford
FYNH	Berridge
FYNJ	Bestwod
FYNK	Bilborough
FYNL	Bridge
FYNM	Bulwell
FYNN	Bulwell forest
FYNP	Clifton North
FYNQ	Clifton south
FYNR	Dales
FYNS	Dunkirk & Lenton
FYNT	Leen Valley
FYNU	Mapperley
FYNW	Radford & Park
FYNX	St Ann's
FYNY	Sherwood
FYNZ	Wollaton East & Lenton Abbey
FYPA	Wollaton West

RUSHCLIFFE BOROUGH

UJGG	Abbey
UJGH	Bingham East
UJGJ	Bingham West
UJGK	Compton Acres
UJGL	Cotgrave
UJGM	Cranmer
UJGN	Edwalton Village
UJGP	Gamston
UJGQ	Gotham
UJGR	Keyworth North
UJGS	Keyworth South
UJGT	Lady Bay
UJGU	Leake
UJGW	Lutterell
UJGX	Manvers
UJGY	Melton
UJGZ	Musters
UJHA	Nevile
UJHB	Oak
UJHC	Ruddington
UJHD	Soar Valley
UJHE	Stanford
UJHF	Thoroton
UJHG	Tollerton
UJHH	Trent
UJHJ	Trent Bridge
UJHK	Wiverton
UJHL	Wolds

Contacting us

email	**les.kightley@nottscc.gov.uk**
phone	**0115 977 4328**
fax	**0115 977 2807**
post	**Research & SAU Team,** **Policy, Planning & Corporate Services Dept,** **County Hall, West Bridgford,** **Nottingham NG2 7QP**
internet	**www.nottinghamshire.gov.uk**